

- Occupied Residence
- Project Area and Project Facilities**
- Project Area
- PV Panels
- Fence
- Access Road
- Electrical Collection Cable
- Inverter
- Collector Substation
- Operations and Maintenance Facility
- Temporary Laydown Area
- Planned Minnkota Power Cooperative Facilities**
- Point of Interconnect Switching Station


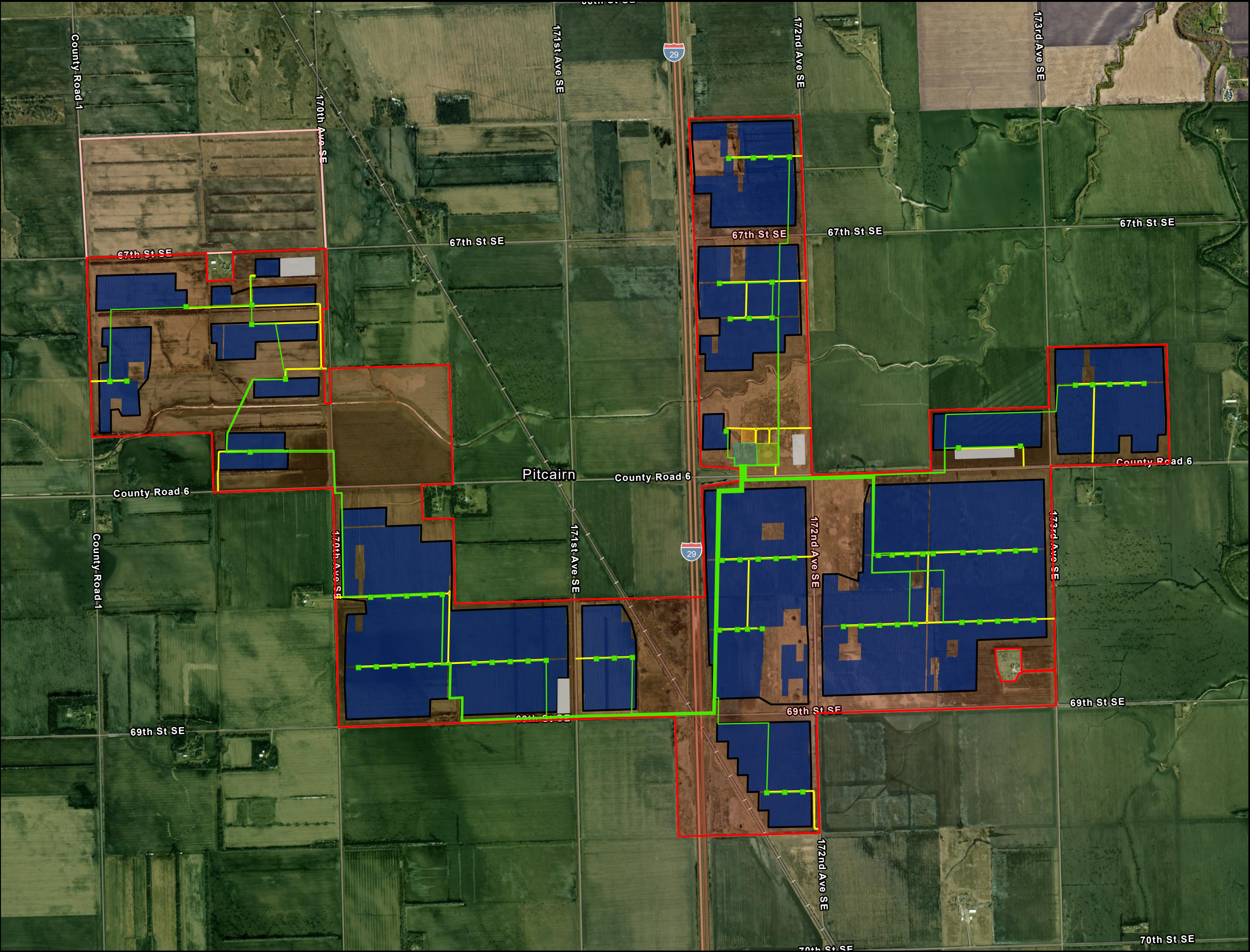


Figure 2
Project Facilities

Flickertail Solar Project
Richland County, North Dakota

FLICKERTAIL
SOLAR PROJECT

Basemap - ESRI Imagery Hybrid. Project Area (dated 2025-05-28), Project Facilities (dated 2024-08-01, 2024-08-02, 2024-08-05, and 2025-02-25), and Planned Minnkota Power Cooperative Facilities (dated 2024-08-01) provided by Flickertail Solar Project, LLC. Residences (dated 2024-07-16) provided by Tetra Tech, Inc.



Project Area and Project Facilities

- Current Project Area
- Former Project Area
- PV Panels
- Fence
- Access Road
- Electrical Collection Cable
- Inverter
- Collector Substation
- Operations and Maintenance Facility
- Temporary Laydown Area

Planned Minnkota Power Cooperative Facilities

- Point of Interconnect Switching Station




Figure 12
Project Area Changes

Flickertail Solar Project
Richland County, North Dakota

FLICKERTAIL
SOLAR PROJECT

Basemap - ESRI Imagery Hybrid. Current Project Area (dated 2025-05-28), Former Project Area (dated 2024-06-26), Project Facilities (dated 2024-08-01, 2024-08-02, 2024-08-05, and 2025-02-25), and Planned Minkota Power Cooperative Facilities (dated 2024-08-01) provided by Flickertail Solar Project, LLC.