





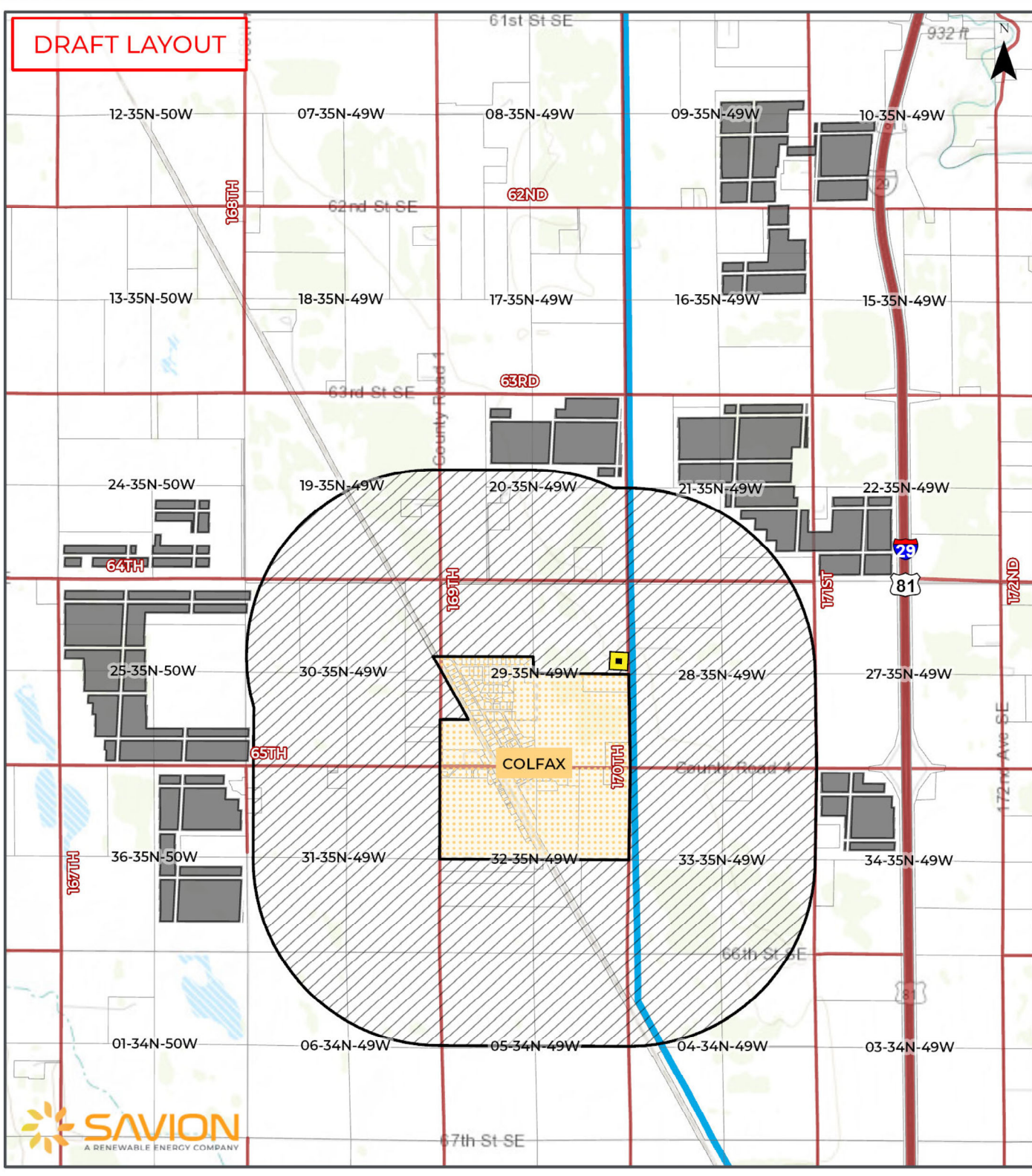


DRAFT LAYOUT

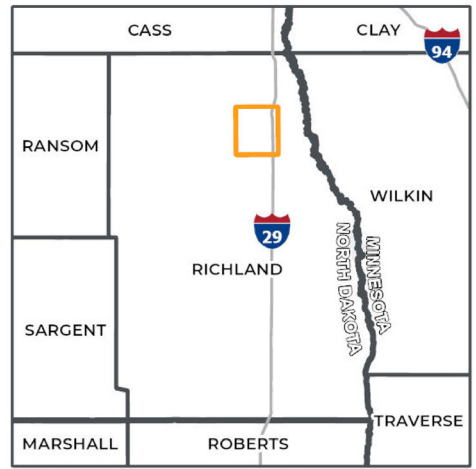
FLICKERTAIL SOLAR PROJECT

-  Preliminary Panel Array
 -  Project Substation
 -  Colfax City Limits
 -  1-Mile Buffer (City Limits)
- Transmission Lines (kV)
-  230



Scale 1:75,000

Coordinate System: NAD 1983 StatePlane North Dakota South FIPS 3302 Feet



 SITE LOCATION

